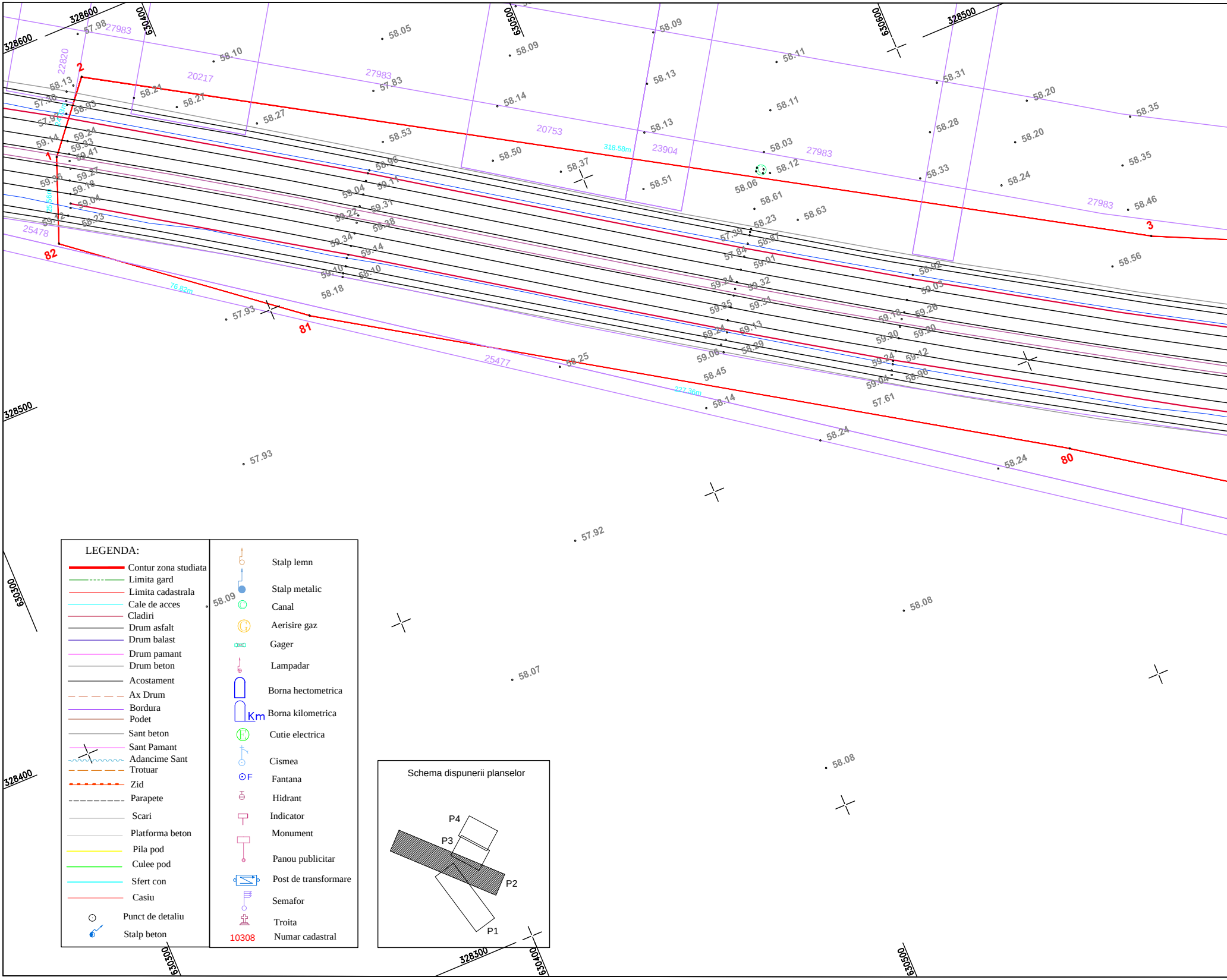
328600
630400
630500
630600
328500
328500
630300
328400
630300
328300
630400
630500
27983
22820
20217
20753
23904
25478
25477
2
1
3
82
81
80
318.58m
76.82m
227.36m
57.98
58.10
58.05
58.09
58.09
58.11
58.13
58.31
58.20
58.35
58.21
58.27
57.83
58.14
58.13
58.11
58.28
58.20
58.27
58.53
58.50
58.37
58.51
58.03
58.12
58.33
58.35
58.24
58.46
58.56
58.96
59.04
59.11
59.31
59.22
59.38
59.34
59.14
59.10
58.10
58.18
57.93
58.25
58.06
58.61
58.23
58.63
57.39
57.84
58.87
59.01
59.34
59.32
59.35
59.31
59.24
59.13
59.06
59.29
58.45
58.14
58.02
59.03
59.18
59.26
59.30
59.20
59.24
59.12
59.04
58.96
57.61
58.24
58.24
57.93
57.92
58.09
58.08
58.07
58.08
Schema dispunerii planselor
P4
P3
P2
P1

LEGENDA:

- Contur zona studiata
- Limita gard
- Limita cadastrala
- Cale de acces
- Cladiri
- Drum asfalt
- Drum balast
- Drum pamant
- Drum beton
- Acostament
- Ax Drum
- Bordura
- Podet
- Sant beton
- Sant Pamant
- Adancime Sant
- Trotuar
- Zid
- Parapete
- Scari
- Platforma beton
- Pila pod
- Culee pod
- Sfert con
- Casiu
- Punct de detaliu
- Stalp beton
- Stalp lemn
- Stalp metalic
- Canal
- Aerisire gaz
- Gager
- Lampadar
- Borna hectometrica
- Km Borna kilometrica
- Cutie electrica
- Cismea
- ⊙F Fantana
- Hidrant
- Indicator
- Monument
- Panou publicitar
- Post de transformare
- Semafor
- Troita
- 10308 Numar cadastral



630700
630800
328400
630900
631000
328300
630600
328200
630700
630800
328100
630900
328100
4
5
6
7
8
79
78
77
87.27m
124.45m
94.86m
49.80m
68.99m
180.22m
97.26m
71.82m
106.30m
20258
27983
24095
24096
24156
24190
27814
24487
25585
25478
25591
25476
25475
25475
25474
58.37
58.28
58.22
58.18
57.80
57.72
57.56
58.21
58.18
58.18
58.07
58.09
57.91
57.73
57.39
57.28
57.20
57.18
57.14
57.02
57.08
58.21
58.16
58.07
57.97
57.79
57.62
57.46
57.16
57.10
57.12
57.13
57.00
58.36
58.59
58.07
57.99
57.84
57.70
57.30
57.16
57.15
57.09
57.08
57.06
56.90
56.98
57.06
57.31
57.95
57.69
57.45
57.42
57.40
57.47
57.37
57.44
58.07
57.75
57.59
57.11
57.11
56.95
58.07
57.84
57.59
57.43
56.94
56.78
56.17
55.82
58.07
57.59
57.27
56.53
56.78
56.94
57.81
57.01
57.47
57.05



Intravilan
Extravilan
Intravilan
Extravilan
N
328100
631100
328200 328200
631200
631000
328000
9
39
40
41
42
51
52
53
21060
21059
23998
28095
24359
24314
25599
25600
25601
25602
25603
25604
25605
25606
25607
25607
25608
25609
25610
25611
25612
25613
25614
25615
25616
25617
25618
25619
25620
25639
25640
46.03m
72.16m
51.77m
49.28m
24.20m
84.95m
29.58m
91.64m
87.66m
57.22
57.16
57.05
57.07
57.11
57.17
56.97
57.13
56.95
57.18
57.20
57.06
57.22
57.23
57.02
57.28
57.25
57.12
57.04
57.10
56.89
57.19
57.44
57.15
57.14
57.24
57.21
57.55
57.50
57.38
57.31
57.27
57.41
57.30
57.52
57.32
57.50
57.25
57.41
55.54
56.02
56.52
55.92
57.60
57.57
57.68
57.69
57.89
57.77
57.76
57.78
57.58
57.65
57.39
58.29
58.36
58.45
58.53
58.57
58.48
58.41
58.31
58.23
58.17
58.22
58.33
58.44
58.49
58.34
58.18
58.05
58.00
58.06
58.19
58.27
58.31
58.28
58.08
58.04
57.48
57.10
56.55
56.43
56.58
56.50
56.86
56.94
56.81
56.32
56.85
56.90
57.00
57.29
56.15
57.12

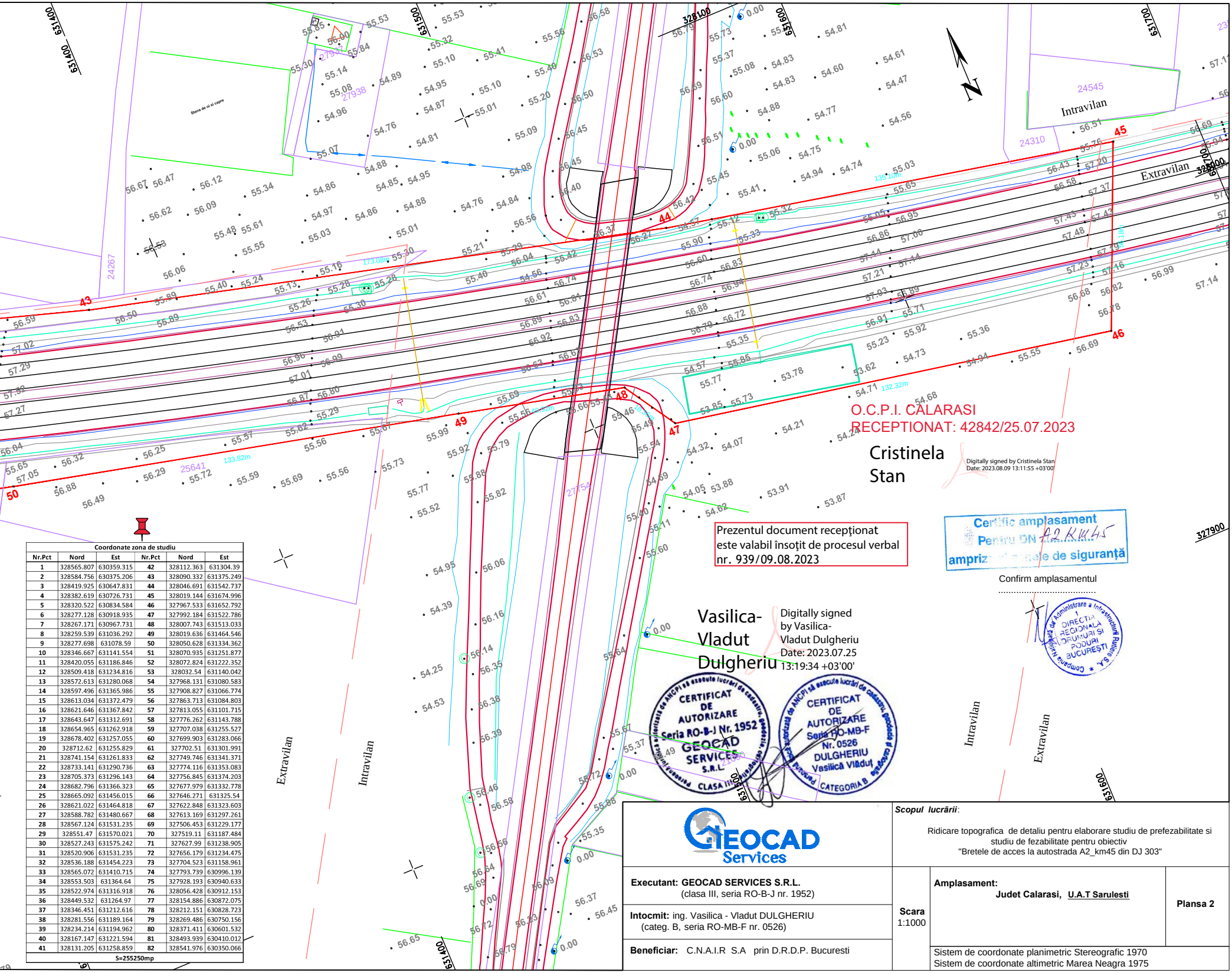
N
Intravilan
Extravilan
24545
24310
24267
27938
25641
27754
Stana de oi si capre
43
44
45
46
47
48
49
50
173.08m
135.10m
132.32m
133.82m
631400
631500
631600
631700
328100
328000
327900

O.C.P.I. CALARASI
RECEPTIONAT: 42842/25.07.2023

Cristinela Stan

Digitally signed by Cristinela Stan
Date: 2023.08.09 13:11:55 +03'00'

Prezentul document recepționat este valabil însoțit de procesul verbal nr. 939/09.08.2023

Certific amplasament
Pentru DN A2 KM45
amprize și zonele de siguranță

Confirm amplasamentul
....

DIRECTIA REGIONALA DRUMURI SI PODURI BUCURESTI

Vasilica-Vladut Dulgheriu

Digitally signed by Vasilica-Vladut Dulgheriu
Date: 2023.07.25 13:19:34 +03'00'

CERTIFICAT DE AUTORIZARE Seria RO-B-J Nr. 1952 GEOCAD SERVICES S.R.L. CLASA III

CERTIFICAT DE AUTORIZARE Seria RO-MB-F Nr. 0526 DULGHERIU Vasilică Vlăduț CATEGORIA B

Coordonate zona de studiu

Nr.Pct	Nord	Est	Nr.Pct	Nord	Est
1	328565.807	630359.315	**42**	328112.363	631304.39
2	328584.756	630375.206	**43**	328090.332	631375.249
3	328419.925	630647.831	**44**	328046.691	631542.737
4	328382.619	630726.731	**45**	328019.144	631674.996
5	328320.522	630834.584	**46**	327967.533	631652.792
6	328277.128	630918.935	**47**	327992.184	631522.786
7	328267.171	630967.731	**48**	328007.743	631513.033
8	328259.539	631036.292	**49**	328019.636	631464.546
9	328277.698	631078.59	**50**	328050.628	631334.362
10	328346.667	631141.554	**51**	328070.935	631251.877
11	328420.055	631186.846	**52**	328072.824	631222.352
12	328509.418	631234.816	**53**	328032.54	631140.042
13	328572.613	631280.068	**54**	327968.131	631080.583
14	328597.496	631365.986	**55**	327908.827	631066.774
15	328613.034	631372.479	**56**	327863.713	631084.803
16	328621.646	631367.842	**57**	327813.055	631101.715
17	328643.647	631312.691	**58**	327776.262	631143.788
18	328654.965	631262.918	**59**	327707.038	631255.527
19	328678.402	631257.055	**60**	327699.903	631283.066
20	328712.62	631255.829	**61**	327702.51	631301.991
21	328741.154	631261.833	**62**	327749.746	631341.371
22	328733.141	631290.736	**63**	327774.116	631353.083
23	328705.373	631296.143	**64**	327756.845	631374.203
24	328682.796	631366.323	**65**	327677.979	631332.778
25	328665.092	631456.015	**66**	327646.271	631325.54
26	328621.022	631464.818	**67**	327622.848	631323.603
27	328588.782	631480.667	**68**	327613.169	631297.261
28	328567.124	631531.235	**69**	327506.453	631229.177
29	328551.47	631570.021	**70**	327519.11	631187.484
30	328527.243	631575.242	**71**	327627.99	631238.905
31	328520.906	631531.235	**72**	327656.179	631234.475
32	328536.188	631454.223	**73**	327704.523	631158.961
33	328565.072	631410.715	**74**	327793.739	630996.139
34	328553.503	631364.64	**75**	327928.193	630940.633
35	328522.974	631316.918	**76**	328056.428	630912.153
36	328449.532	631264.97	**77**	328154.886	630872.075
37	328346.451	631212.616	**78**	328212.151	630828.723
38	328281.556	631189.164	**79**	328269.486	630750.156
39	328234.214	631194.962	**80**	328371.411	630601.532
40	328167.147	631221.594	**81**	328493.939	630410.012
41	328131.205	631258.859	**82**	328541.976	630350.066
S=255250mp					

GEOCAD Services

Scopul lucrării:

Ridicare topografica de detaliu pentru elaborare studiu de prefezabilitate si studiu de fezabilitate pentru obiectiv
"Bretele de acces la autostrada A2_km45 din DJ 303"

Executant: GEOCAD SERVICES S.R.L.
(clasa III, seria RO-B-J nr. 1952)

Intocmit: ing. Vasilica - Vladut DULGHERIU
(categ. B, seria RO-MB-F nr. 0526)

Beneficiar: C.N.A.I.R S.A prin D.R.D.P. Bucuresti

Scara
1:1000

Amplasament:
Judet Calarasi, U.A.T Sarulesti

Plansa 2

Sistem de coordonate planimetric Stereografic 1970
Sistem de coordonate altimetric Marea Neagra 1975